



Kraj Vysočina



Nové
Město
na
Moravě



Bulletin 4

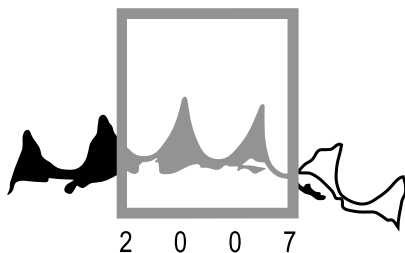


We print you run
fast and fair!
Běháte jako
když tisknem
rychle a přesně!



Žaket – partner reprezentace ČR,
akce BA7 i Pražského poháru Žactva

Detailní informace
o našich službách
na **www.zaket.cz**



**5th Mountain Bike Orienteering
World Championships 2007**

Nové Město na Moravě / 5.–12. August

Bulletin 4

 **W**elcome

Czech Orienteering Federation is very glad to welcome the best mountain bike orienteers of the world in the Bohemian-Moravian Highlands, in the heart of the Czech Republic. Here you will have the opportunity to compete in very different terrains and beautiful surroundings. Beside the sport engagement you will spend unforgettable days together in our attractive event centre. Welcome to the Czech Republic!

Welcome from hetman of the Region Vysočina

Dear sport friends,

Hereby I would like to heartily welcome you all in this beautiful region in the Czech Republic, the region which hosts the 2007 World Mountain Bike Orienteering Championships.

The World Championships is the most important event in every sport and so the MTBO Championships will certainly become one of the most important sport events for the Vysočina region in 2007. The event will also have the same importance for all the host towns, which are the venues for the individual disciplines: Nové Město na Moravě, Svatka and Zubří.



Sport has a long-time tradition in the Vysočina region: We can offer great facilities for the organizers as well as high-quality staff who have proved so many times, that they are capable of organizing the world's biggest events. The modern Ski stadium at Nové Město hosted countless World Cup Cross-country events and we all in the region are doing our utmost now, so that it would also become a venue for the Biathlon World Cups and World Championships. I believe there is no need to say that it is a real pleasure that the stadium can also be used for some of the events in the 2007 World Championships in MTBO. The Championships, as well as the follow-up event Merida Bike Adventure, will bring you into many marvellous parts of our region, some of which are protected nature areas and will be used for this sport for the first time in history.

I am confident that the organising committee and the organisers have done their best to prepare a high-class event, not only for the competitors and the teams, but also for the media, officials and spectators. There is no reason to have doubts that the conditions here will make it possible for all of you to display your best form and also enjoy the traditional Czech hospitality.

For me personally, it has been a real pleasure to take over the patronage over these World Championships and I am confident you all will enjoy your stay here in Vysočina; I dare to hope that our homeland would become for you one of the places to come back to.

Looking forward to meeting you.

A handwritten signature in dark ink, appearing to read 'Miloš Vystrčil'.

Miloš Vystrčil
hetman of the Region Vysočina

Organizer

- IOF - International Orienteering Federation
- ČSOB - Český svaz orientačního běhu (Czech Orienteering Federation)
Zátokova 100/2, 160 17 Prague, Czech Republic
tel./fax: +420 220 513 295, e-mail: csob@cstv.cz
- Orienteering clubs
SK OS Nové Město na Moravě
SK Žabovřesky Brno
KOS TJ Tesla Brno

Organizing committee

- **Patronage:**
RNDr. Miloš Vystrčil - Hetman of the Region Vysočina
- **Honorary presidium:**
Doc. PhDr. František Dvořák - Vicepresident of the Czech Olympic Committee
Mgr. Pavel Kořan - Vicepresident of the Czech Sports Association
PaedDr. Miroslav Vosyka - Division Chairman, the Ministry of Sports
Zdenka Marková - Mayor of Nové Město na Moravě city
Boris Jakubík - Mayor of Svatka city
Vladimír Novotný - Mayor of Zubří
Ing. Josef Pospíšil - Director of SKI hotel Nové Město na Moravě
- **Organizing committee:**
President: Libor Zřídka Veselý - member of ČSOB council
Vicepresident: Radan Kamenický - president of ČSOB
Economic director: Ivan Matějů - ČSOB secretary general
Event centre provider: Petr Honzl - President SK ZL Nové Město na Moravě
Technical director: Zbyněk Pospíšek (KOS TJ Tesla Brno)
Cartographer: Petr Mareček - Cartography company OMPHALE
Event office chief: David Aleš (KVS Šumperk)
Press office chief: Michal Matějů (USK Praha)
IT headman: Richadr Pátek (SK Žabovřesky Brno)
Internet reporting: Lubomír Macháček (KOB Choceň)
Start chief: Aleš Humlíček (SK Žabovřesky Brno)
Finish chief: Zbyněk Pospíšek (KOS TJ Tesla Brno)
Results board: Petr Hranička (OS Nové Město na Moravě)
Public events: Adam Chromý (SK Žabovřesky Brno)
Competitor's care: Břetislav Wurzel (OS Nové Město na Moravě)
Health care: Ladislav Svoboda (SK Žabovřesky Brno)
National controller: Jiří Urválek (KOS TJ Tesla Brno)
IOF event adviser: Hannes Irk (AUT)

Event centre

Nové Město na Moravě (<http://www.nmnm.cz/>), new building of the SKI areal „Golden Ski“

Address: MTB-WOC 2007

Ski areál, Vlachovická 1355, 592 31 Nové Město n. M., Czech Republic

Phone: +420 566 698 119 (line to the Event office room)

Event centre is situated 2 kilometres north of Nové Město na Moravě and it is good known as centre of cross-country skiing World Cup which is organized here every year.

In Event Centre you can find during MTB-WOC 2007: Event office with information desk, Press Office, room for Team Leader's Meeting, IT centre and more.

Programme

Sunday 5th August 2007

(EC = Event centre in new building (tribune) of SKI areal)

- 10:00 - 23:00 Opening hours of the Event office (EC)
- 10:00 - 23:00 Accreditation, accommodation
- 10:00 - 23:00 Opening hours of the Press centre (EC), internet
- 12:00 - 18:00 **Model event**
- 18:00 Deadline for Sprint competition entries
- 17:00 - 20:00 Dinner

Monday 6th August 2007

- 7:00 - 9:00 Breakfast
- 8:00 - 8:30 Team leaders meeting
- 8:00 - 14:00 Opening hours of the Event office(EC)
- 8:00 - 18:00 Opening hours of the Press centre (EC), internet
- 9:00 - 12:00 **Model event**
- 11:00 - 14:00 Lunch
- 12:00 Deadline for Middle distance competition entries
- 15:00 - 18:15 **GIGASPORT Sprint** (SKI areal)
- 15:00.. First start in Women category
- 16:15 - 16:20 Flower ceremony of Women category
- 16:25.. First start in Men category
- 18:10 - 18:15 Flower ceremony of Men category
- 18:30 - 18:45 Opening ceremony, Sprint prize giving ceremony
- 19:00 - 20:00 Team leaders meeting
- 19:00 - 21:00 Dinner
- 19:00 - 22:00 Opening hours of the Event office (EC)

Tuesday 7th August 2007

- 7:00 - 10:00 Breakfast + packed lunch
- 8:00 - 9:30 Opening hours of the Event office (EC)
- 8:00 - 9:30 Opening hours of the Press centre (EC), internet
- 10:00 - 12:00 Opening hours of the Event office at Middle finish area
- 10:00 - 16:00 Opening hours of the Press centre at Middle finish area
- 10:00 - 16:00 **ŽAKET Middle** (Zubří)
- 12:00 Deadline for Long distance competition entries
- 16:00 - 16:30 Flower ceremony at finish area
- 16:00 - 22:00 Opening hours of the Event office (EC)
- 16:00 - 22:00 Opening hours of the Press centre (EC), internet
- 18:00 - 20:00 Dinner
- 18:30 - 19:00 Middle distance competition prize giving ceremony (EC)
- 19:00 - 20:00 Team leaders meeting

Wednesday 8th August 2007

- 7:30 - 10:00 Breakfast
- 8:00 - 13:30 Opening hours of the Event office (EC)
- 8:00 - 13:30 Opening hours of the Press centre (EC), internet
- 11:00 - 13:00 Lunch
- 14:00 - 17:00 Opening hours of the Press centre at Long-Q finish area
- 14:00 - 17:30 **CPI Long qualification** (Svratka)
- 17:30 - 22:00 Opening hours of the Event office (EC)
- 17:30 - 22:00 Opening hours of the Press centre (EC), internet
- 18:00 - 20:00 Dinner
- 20:00 - 21:00 Question and Communication hour of the IOF MTBO Commission

Thursday 9th August 2007

7:30 - 10:00	Breakfast
8:00 - 10:00	Opening hours of the Event office (EC)
8:00 - 10:00	Opening hours of the Press centre (EC), internet
12:00 - 14:00	Lunch
15:00 - 22:00	Opening hours of the Event office (EC)
15:00 - 22:00	Opening hours of the Press centre (EC), internet
18:00 - 20:00	Dinner
19:00 - 20:00	Team leaders meeting

Friday 10th August 2007

5:30 - 9:00	Breakfast + packed lunch
8:00 - 9:00	Opening hours of the Event office (EC)
8:00 - 9:00	Opening hours of the Press centre (EC), internet
9:00 - 16:00	HI-TEC Long final (Svratka)
10:00 - 14:00	Opening hours of the Press centre at Long-F finish area
11:00 - 14:00	Opening hours of the Event office at Long-F finish area
- 12:00	Deadline for Relay competition entries
13:45 - 14:00	Flower ceremony at finish area
16:00 - 22:00	Opening hours of the Event office (EC)
16:00 - 22:00	Opening hours of the Press centre (EC), internet
17:00 - 20:00	Dinner
18:30 - 19:00	Long distance competition prize giving ceremony (EC)
19:00 - 20:00	Team leaders meeting

Saturday 11th August 2007

6:00 - 8:30	Breakfast
8:00 - 18:00	Opening hours of the Event office (EC)
8:00 - 18:00	Opening hours of the Press centre (EC), internet
8:30 - 12:00	KOOPERATIVA Relay (SKI areal)
8:40..	Start of 1 st legs – relay Women
9:00..	Start of 1 st legs – relay Men
11:45 - 12:00	Relay competition prize giving ceremony, closing ceremonies (EC)
12:30 - 14:30	Lunch
18:30 - 23:30	Banquet, Pasta Party
21:00..	ceremony of all MTB-WOC 2007 World Champions

Sunday 12th August 2007

6:00 - 9:00	Breakfast
6:00 - 12:00	Departure of teams
7:00 - 10:00	Opening hours of the Event office (EC)
12:00..	Closing of the Event centre

Event office

Event office is located in a reserved room on 1st floor of the Event centre or in the finish area during competition time. Event office will be opened as specified in the programme. Maps, start lists, start bibs, results, information and other things will be available in the office. You can contact chief of the Event office by phone on number +420 777 564 377.

Registration

Upon registration all teams are required to pay the entry fee and the accommodation fee ordered through WOC organizers (in case they haven't already paid them). Afterwards the team leaders (on behalf of the whole team) will receive Programme (Bulletin4), accommodation vouchers, meal tickets, WOC ID cards, Model event maps and other team materials.

Accommodation

Accommodation is prepared by teams requests in three locations:

- SKI hotel (<http://www.hotelski.cz/>), 0.3 km from Event centre
address: Vlachovická 1000, 592 31 Nové Město n. M., Czech Republic
phone: +420 566 653 011 (reception)
- hotel Horník (<http://www.askino.cz/hornik>), cca 5 km from Event centre
address: Tři studně, 592 04 Fryšava, Czech Republic
phone: +420 566 619 234 (reception)
- penzion Pegas (<http://www.penzionpegas.cz/>), cca 4 km from Event centre
address: P.O.Box 2, 592 31 Nové Město n. M., Czech Republic
phone: +420 566 619 213 (reception)

Vouchers for accommodation with specified room numbers will be given to team leaders on registration. For finding your way to hotel Horník or penzion Pegas you can use map on backside of this Bulletin and Model event map where accommodation objects are marked by dark red colour.

Catering

The catering is arranged in place of your accommodation. Consists from breakfast, lunch and dinner, starting by dinner Sunday 5th August and going to breakfast Sunday 12th August. The meals include basic drinks (tee, cofee, fruit juice on the breakfast, tee or mineral water on lunch and dinner). Other drinks are available to buy cash. All meals will be served based on special meal tickets provided in competition office. There are two packed lunches (for Middle and Long final days – Tuesday and Friday) provided during the breakfast.

In case of earlier arrival is possible to purchase additional meals from dinner Saturday 4th August. Ask organizers for arrangement.

Internet

Internet will be accessible in Press centre of the Event centre during opening hours. Accommodation „A“ (SKI hotel) is covered by WI-FI signal in common areas. In „B“ accommodation category is reduced access to internet.

Bike storage

In each accommodation place will be locked rooms for bike storage. Teams will be joined to 1–3 teams groups and these will get their key. The key will be provided on the reception of your hotel. The teams will be responsible for locking the bike storage.

Transport

Use of private cars for transport to competition finish arena (and to Model event area) is allowed (and recommended). Organizer will provide individual transport on request.

Rules

World MTB-O Championships will be organized according to the „Competition rules for IOF mountain bike orienteering events“ (2004). Riding off the track, trail or path is prohibited. It is allowed running or walking off the track with the bicycle 20 cm above ground.

Classes

There is one class for women and one for men. No age restriction.

Participation

Each federation may enter a team of up to 16 competitors – up to 8 women and 8 men. Number of officials is not limited.

Maximum number of participating competitors from one federation in the competitions:

- Sprint final maximum 4 competitors in each class from one federation (increased limit compare to Bulletin 2!!)
- Middle final maximum 6 competitors in each class from one federation + current world champion of the discipline if she/he is the member of the Federation team
- Long qualification maximum 6 competitors in each class from one federation + current world champion of the discipline if she/he is the member of the Federation team
- Long final the best competitors from qualification race heats qualify for the final according to par 6.8 Rules
- Relay two teams in each class from one Federation, each consisting from 3 team members. Only the better one count for final rank

Entries

In table are dates as known at 30th July. It can be subject of later changes.

ENTRIES (30 th July 2007)			Total				Sprint		Middle		Long		Relay	
No	Country	Code	Women	Men	Offic.	Sum	W	M	W	M	W	M	W	M
1	Australia	AUS	2	6	0	8	1	4	2	5	2	5	0	2
2	Austria	AUT	3	5	1	9	3	4	3	5	3	4	1	1
3	Czech Republic	CZE	6	7	4	17	4	4	6	6	6	6	2	2
4	Denmark	DEN	3	6	1	10	3	4	3	6	3	6	1	2
5	Estonia	EST	2	4	1	7	2	4	2	4	2	4	0	2
6	Finland	FIN	5	6	2	13	4	4	5	6	5	6	1	2
7	France	FRA	3	6	2	11	3	4	3	6	3	6	1	2
8	Germany	GER	4	5	0	9	4	4	4	5	4	3	1	1
9	Great Britain	GBR	6	6	1	13	4	4	6	6	6	6	2	2
10	Hungary	HUN	4	4	0	8	4	4	4	4	4	4	1	1
11	Ireland	IRL	0	2	0	2	0	2	0	2	0	2	0	0
12	Israel	ISR	0	2	0	2	0	2	0	2	0	2	0	0
13	Italy	ITA	3	6	2	11	3	3	3	6	3	6	1	2
14	Japan	JPN	1	6	0	7	1	4	1	6	1	6	0	2
15	Latvia	LAT	0	4	0	4	0	4	0	4	0	4	0	1
16	Lithuania	LTU	3	8	0	11	3	4	3	6	3	6	1	2
17	New Zealand	NZL	0	1	0	1	0	1	0	1	0	1	0	0
18	Poland	POL	3	3	1	7	3	3	3	3	1	2	1	1
19	Portugal	POR	1	6	0	6	1	4	1	6	1	6	0	2
20	Russia	RUS	6	6	4	16	4	4	6	6	6	6	2	2
21	Slovakia	SVK	4	5	1	10	4	4	4	5	3	4	1	2
22	Spain	ESP	3	6	0	9	3	4	3	6	3	6	1	2
23	Switzerland	SUI	3	5	0	8	3	4	3	5	3	5	1	2
			65	115	20	200	57	83	65	110	62	105	18	35

Opening ceremony

Opening ceremony will be held after Sprint competition on the SKI stadium. It will be organized as a coming parade of all national teams to the SKI stadium tribune and short formal opening procedures. Parade march will start at Monday 6th July 18:30, from place near Ski-club building, every team will carry their national flag and code (both provided by organizer) in their forefront. After welcome speeches from officials will be realized official full prize giving ceremony of the Sprint competition.

Prize giving ceremonies

Short flower ceremonies will be organized for Sprint, Middle and Long final competitions in finish arenas by schedule in Programme. First three competitors will be awarded in each category.

Full official prize giving ceremonies will be held after every competition in the Event centre on area of the SKI stadium by schedule in Programme. First three competitors in each category will be awarded by medals, first six competitors will get diplomas and prizes. The organizers ask all the to-be-awarded competitors to come to the ceremonial area dressed in national overalls in time.

Team leaders meetings

Team leaders meetings will be held in a reserved room on 1st floor of the Event centre at the time indicated in the Programme (mostly in the evening before every competition, excluding the Sprint, which TLM will be at Monday morning).

Name registration

Name registration of competitors to every competition shall be handed to the organizer in the Event office before time specified for every competition in Programme. The registrations shall also include division of competitors into individual draw-groups.

For Relay it is not possible to register mixed teams composed from competitors of different countries. It is only allowed for women to be a member of Men's team (the same country).

Start bibs

Every competitor get a special start bib for each competition according to relevant start list. It shall be fixed on bike's handlebar visibly during all competing time.

Punching system

The SportIdent punching system will be used for all events. Competitors start with their own SI-card. Organizer provides SI-card on request.

Competitors are responsible for clearing and checking their SI cards before the start. Time keeping in finish of all individual competitions will be done by competitor's punching the finish unit placed at the finish line. In cases where electronic control units are out of order, competitors shall mark the control using manual punchers to any place on the map.

Organizers ask the teams to provide all their SI-cards after arrival to check the compatibility with used software. In case of fault organizer will provide the replacement for the event.

Maps

Maps are prepared in accordance with International Specification for Mountain Bike Orienteering Maps (2007). All maps excluding Relay maps used during competition are printed by offset technology on special

waterproof paper Tyvek®. Maps will be cut for competition use to the smallest size as possible regarding to course. Teams will get full size new maps after each competition.

On Model event map you can attempt the paper attributes and see colors and symbols used on different map scales, including course symbols.

Relay maps for competition use are printed by colour laser printer. You will get sample of Relay map on Friday's Team leaders meeting. After the competition teams will get offset printed maps with all controls and scheme of relay combinations.

↵ **Anti-Doping**

All competitors shall follow „The rules of Anti-Doping code“ (2007). First three runners in current standing shall be all the time available for possible taking of samples in the finish area. Possible taking of samples will be done by an accredited anti-doping laboratory.

↵ **Jury**

The jury will consist of three voting members from different Federations. Jury members will be appointed by organizer at the first Team leaders meeting.

↵ **Closing ceremony**

Short closing ceremony will be held after Relay event together with Relay prize giving ceremony.

↵ **Banquet**

Banquet will be held at Saturday 11th August, starting from 18:30 on 2nd floor of the Event centre building. Entrance is on basis of having an WOC identity card and Banquet/dinner voucher. Teams who have arranged their own accommodation or others who are interested to participate on Banquet can buy Banquet tickets in the Event office.

Banquet consists from two parts, first part in the Event centre offers „Swedish table“ dinner and short programme with handover of small special presents to all participants. Second part is held in big tent of „Bike Adventure“ public event together with all it's participants and has name „Pasta Party“. Here you have another pasta meal reserved, the programme here starts at 20:45 with projection of top moments of the MTB WOC 2007, continuing with awarding of all new World Champions, awarding of the BA7 winners (1st day), special short matches of competitors, performance of the music band „Maršál bazén“ and much more. And your afterparty can start late evening in winery of the SKI hotel.

↵ **Weather**

The first half of August is season with the stable weather, sunny, partly cloudy; average temperature is 16-19 degrees Celsius (20-25 during the days, 6-13 in the nights). Sometimes short showers.

↵ **Health care, Emergency**

Organizer will provide first aid at the competition centre of each event in the finish area. Organizer will not bear costs connecting to health insurance of participants. Each participant takes part in competitions on its own risk.

There is a regional hospital in Nové Město na Moravě, about 2 km from the Event centre. For medical emergency call +420 566 615 444 (hospital Nové Město). For any other emergency call use universal emergency phone number 112.

MTB-WOC competitions

Model event

Sunday
5th August 2007

Monday
6th August 2007

Centre: Tři Studně, hotel Horník

Official time of Model event: Sunday 5th August from 12:00 to 18:00,
Monday 6th August from 8:00 to 12:00.

(within this time will be prepared model start, finish and controls for the competitors)

Distances: SKI hotel ◀ 4,3 km ▶ centre / start / finish
Horník ◀ 0,0 km ▶ centre / start / finish
Pegas ◀ 2,0 km ▶ centre / start / finish

Model event is set up for all competition, maps are prepared in scales according to all competitions: 1:5000, 1:10000, 1:20000. The terrain in model area shows all types of communications used in all other competitions.

Sprint competition



Monday
6th August 2007

Competition centre / finish arena: SKI arena near to SKI hotel

Distances: SKI hotel ◀ 0,3 km ▶ competition centre
Horník ◀ 4,3 km ▶ competition centre
Pegas ◀ 4,7 km ▶ competition centre
competition centre ◀ 0,1 km ▶ start
competition centre ◀ 0,0 km ▶ finish

Terrain description: moderately broken terrain with high density of wide tracks with good rideability.

Map: 1 : 5 000, E = 5 m, size 22*27 cm

Courses (course setter Petr Mareček):

Category	Length* [km]	Climbing [m]	Controls	Refreshments	Time**
WOMEN	3,4 (4,8)	115	10	0	14
MEN	4,0 (6,0)	130	13	0	18

* airline course length (optimal course length)

** expected winning time

Maximum cycling time limit: for both categories 45 minutes.

Time limit for complaints: 100 minutes after start of last competitor in the category.

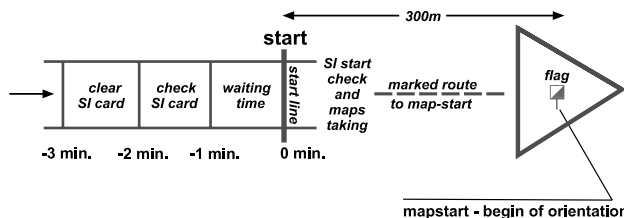
Start: interval 1 min., first woman starts at 15:00, first man starts at 16:25. Competitors shall register on start 3 minutes before their start time.

Separation: The finishing competitors are obliged to stay in separation area until last competitor in the category starts. It is possible to send refreshment or clothes to separation area from start through organizer. No team member are allowed to enter to separation area.

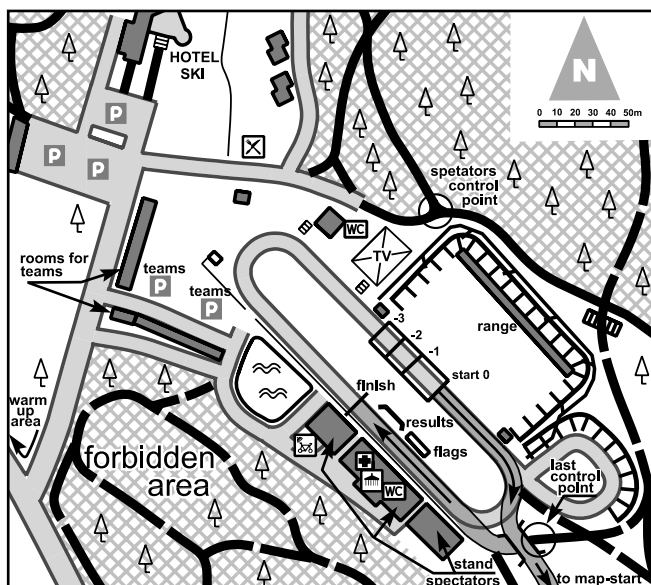
TV: Competition will be live-broadcasted by Czech TV (Channel TV4Sport). In event and finish areas will be set 8–9 cameras and some TV-cars.

Doping: Competitors chosen to doping tests can move from the separation area under supervision of doping inspector.

Sprint: start procedures scheme



Sprint: plan of the start and finish area



Middle distance competition



Tuesday
7th August 2007

Competition centre / finish arena (CC): Zubří

Distances:

Horník	◀ 4,3 km ▶	SKI hotel	◀ *8,0 km ▶	Zubří (CC)
Pegas	◀ 4,7 km ▶	SKI hotel	◀ *8,0 km ▶	Zubří (CC)
(* - depends on planned roads closing)				
CC	◀ 1,4 km ▶	separation gate	◀ 0,6 km ▶	start
(CC-start route marked by blue-white marking stripes)				
CC	◀ 0,0 km ▶	finish		

Terrain description: moderately broken terrain with net of asphalt roads densed by net of many forest tracks and paths demanding technical skills.

Map: 1:10000, E=5m, size 38*22 cm

Courses (course setter Ondřej Hašek):

Category	Length* [km]	Climbing [m]	Controls	Refreshments	Time**
WOMEN	9,2 (13,6)	140	14	0	45
MEN	12,5 (17,8)	170	18	0	50

* airline course length (optimal course length)

** expected winning time

Maximum cycling time limit: for both categories 100 minutes

Time limit for complaints: 150 minutes after start of last competitor in the category

Start: first start 10:00, interval in each category 2 minutes, competitors shall register on start 3 minutes before their start time.

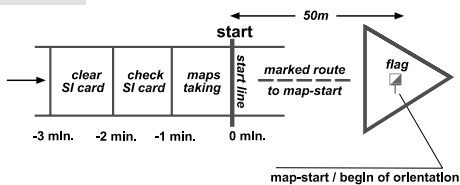
Separations: To ensure fairness and to avoid information's transfer two separation areas will be set up:

In the pre-start area: all competitors and officials shall enter to pre-start separation area (registering through the gate) at 12:30 latest. Nobody will be allowed to enter to start area (pre-start) later.

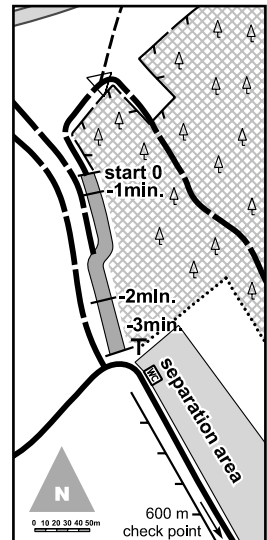
In the finish area: All finishing riders shall stay in finish separation area until 12:30. Organizers will provide transport of clothes from start to the finish separation area.

Doping: Competitors chosen to doping tests can move from the separation area under supervision of doping inspector.

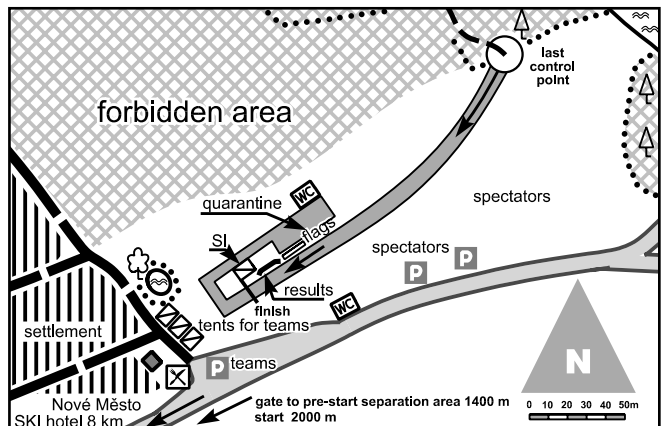
**Middle:
start procedures
scheme**



**Middle:
plan of the start
area**



**Middle:
plan of the
finish area**



Long distance qualification competition

CPI
Group

Czech
Property
Investments
a.s.

Wednesday
8th August 2007

Competition centre / finish arena (CC): Svratka, football ground

Distances:

Horník ◀ 0,9 km ▶ Tři studně ◀ 13,9 km ▶ Milovy
 Pegas ◀ 1,2 km ▶ Tři studně ◀ 13,9 km ▶ Milovy
 SKI hotel ◀ 4,0 km ▶ Tři studně ◀ 13,9 km ▶ Milovy
 Milovy ◀ 7,3 km ▶ Svratka (CC)
 Milovy ◀ 0,5 km ▶ start

(Milovy-start route marked by blue-white marking stripes)

CC ◀ 0,0 km ▶ finish

Terrain description: area is partly hilly and partly moderately hilly. There is net of asphalt forest roads densed by narrow or wide tracks and paths. Some of the paths could be wet or broken by forest technique.

Map: 1:20000, E=5m, size 32*27 cm

Courses (course setter Milan Jirásek):

Category	Length* [km]	Climbing [m]	Controls	Refreshments	Time**
WOMEN (A, B)	11,6 - 12,1 (15,3 - 15,9)	280-290	11-12	0	55
MEN (A, B, C)	14,3 - 14,7 (19,6 - 19,9)	330-350	13	0	60

* airline course length (optimal course length)

** expected winning time

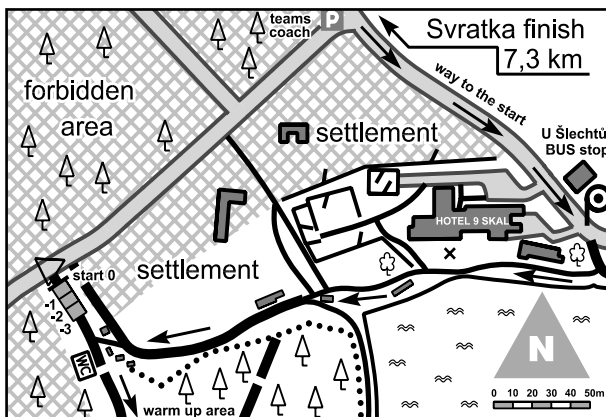
Maximum cycling time limit: for both categories 120 minutes

Time limit for complaints: 150 minutes after start of last competitor in the category

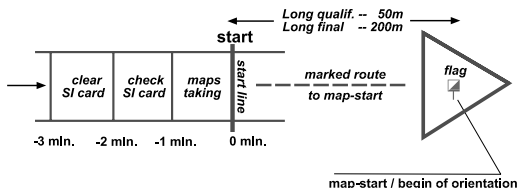
Start: first start 14:00, interval in each category 3 minutes, competitors shall register on start 3 minutes before their start time. The heat allocation of each competitor shall not be revealed to the competitor until after the competitor's start.

Separations: To ensure fairness and to avoid information's transfer the separation area in finish will be set up. All finishing riders shall stay in finish separation area until 15:30. Organizers will provide transfer of clothes from start to the finish separation area.

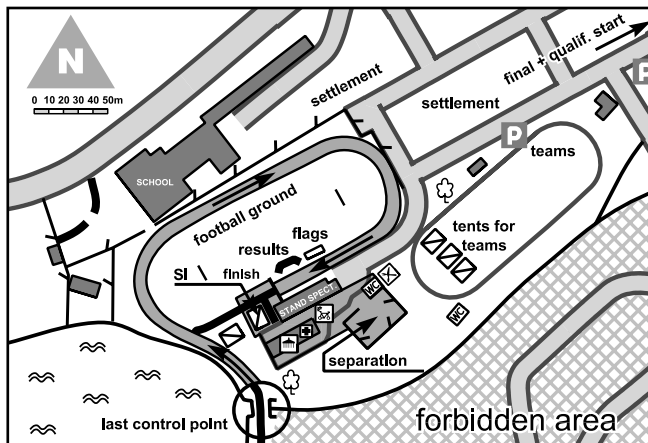
Long qualification:
plan of the start
area



Long qualification and final: start procedures scheme



Long qualification and final: plan of the finish area



Long distance final competition



Friday
10th August 2007

Competition centre / finish arena (CC): Svratka, football ground

Distances:

Horník ◀ 0,9 km ▶ Tři studně ◀ 21,2 km ▶ Svratka (CC)
 Pegas ◀ 1,2 km ▶ Tři studně ◀ 21,2 km ▶ Svratka (CC)
 SKI hotel ◀ 4,0 km ▶ Tři studně ◀ 21,2 km ▶ Svratka (CC)
 CC ◀ 2,4 km ▶ separation gate ◀ 0,6 km ▶ start
 (CC-start route marked by blue-white marking stripes)
 CC ◀ 0,0 km ▶ finish

Terrain description: Part of the terrain is hilly and another one is flat. There is net of asphalt forest roads densed by narrow or wide tracks and paths. Some of the paths could be wet or broken by forest technique.

Map: 1:20000, E=5m, size 33*35 cm

Courses (course setter Jan Urban):

Category	Length* [km]	Climbing [m]	Controls	Refreshments	Time**
WOMEN A	19,4 (28,8)	575	17	2(SF) 50%,70%	110
MEN A	23,1 (35,2)	670	18	2(SF) 40%,70%	120
WOMEN B	13,9 (20,8)	370	11	1(SF) 70%	80
MEN B	19,4 (28,8)	575	17	2(SF) 50%,70%	100

* airline course length (optimal course length)

** expected winning time

SF = self made refreshment point, placing of refreshment points on course (in percentage), **refreshment+material** control point

Maximum cycling time limit: for all categories 180 minutes

Time limit for complaints: 210 minutes after start of last competitor in the category

Start: first start of A-final categories 9:00, B-final categories 13:00, interval in each A-final category 3 minutes, B-final category 1 minute, competitors shall register on start 3 minutes before their start time.

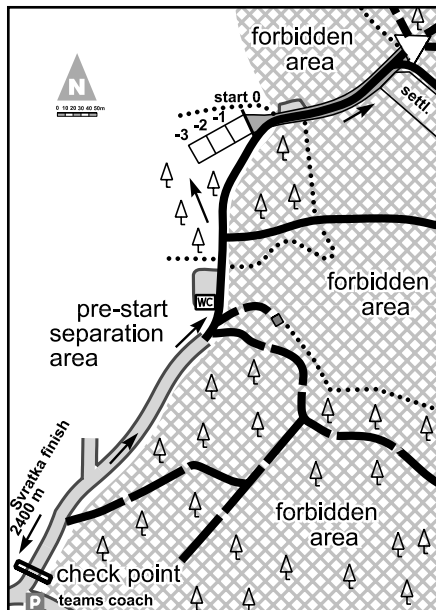
Separations: To ensure fairness and to avoid information's transfer two separation areas will be set up:

In the pre-start area: all competitors of A-final and officials shall enter to pre-start separation area (registering through the gate) at 11:00 latest. Nobody will be allowed to enter to pre-start separation area between 11:00 and 12:00 Participants of B-final will be allowed to enter into pre-start separation area after 12:00 (after last start of A-final).

In the finish area: All finishing riders shall stay in finish separation area until 11:00. Organizers will provide transport of clothes from start to the finish separation area.

Doping: Competitors chosen to doping tests can move from the separation area under supervision of doping inspector.

Long final: plan of the start area



Relay competition



Saturday
11th August 2007

Competition centre / finish arena: SKI arena near to SKI hotel

Distances: SKI hotel ◀ 0,3 km ▶ competition centre
Horník ◀ 4,3 km ▶ competition centre
Pegas ◀ 4,7 km ▶ competition centre
 competition centre ◀ 0,1 km ▶ start
 competition centre ◀ 0,0 km ▶ finish

Terrain description: hilly terrain with high density of wide and passable tracks. In small part of the area are small forest paths which could be wet.

Map: 1 : 10 000, E = 5 m, size 17*28 cm

Courses (course setter Jiří Procházka):

Category	Length* [km]	Climbing [m]	Controls	Refreshments	Time**
WOMEN (one leg)	7,4 - 7,9 (10,7 - 11,3)	260-295	20	0	40
MEN (one leg)	10,1 - 10,6 (14,3 - 14,7)	335-360	27	0	50

* airline course length (optimal course length)

** expected winning time

Maximum cycling time limit: for both categories 210 minutes for relay.

Time limit for complaints: latest at 13:00.

Start: mass-start of 1st legs category Women starts at 8:40, 1st leg of category Men starts at 9:00.

Organization type „Le Mans“: the map will be given to riders and they run to the bikes placed 20 m ahead. Than they ride in coridor to map start (begin of orientation) 500m away and go on their O-course.

Public legs: There are two public legs visible from the competition centre, where you can see the riders – see area plan. Organizer is not responsible to advice all passing or arriving riders.

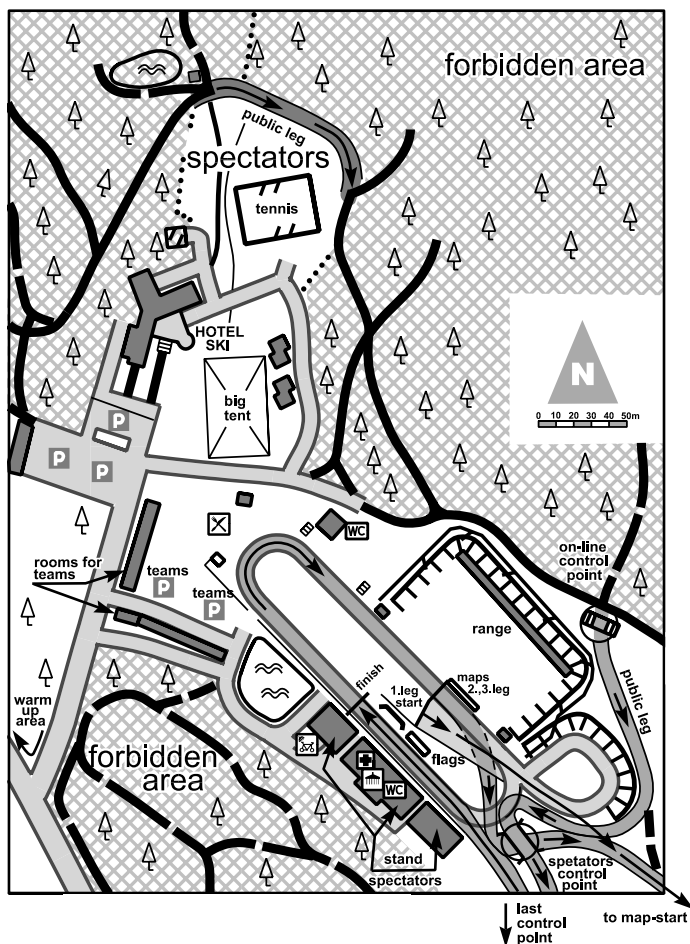
Category	1 st public leg	2 nd public leg
WOMEN	after 28 min.	after 36 min.
MEN	after 26 min.	after 46 min.

Changeover: after punching the finish unit, the finishing rider touches the next one; departing rider takes map himself and ride 500m away to map start (begin of orientation) and goes on his/her O-course.

Finish: the finish unit is punched after crossing finish line, the rank is taken from order of passing the finish line. Only the better team of federation (if represented by two teams) is counted for final ranking.

Those who are interested to go Relay course and have no relay team, can register to individual competition, what will be organized as mass-start of all these competitors on a different relay courses, starting after winning relays arrive to the finish (at about 11:40).

Relay:
 plan of the start
 and finish area,
 public legs and
 changeover



Public events

Tuesday, 7th August 2007

Middle distance on champion's courses, 13:00 – 16:00 at the finish area of „Žaket Middle“ competition centre (Zubří, 6 km from Nové Město n.M.).

Courses A, B, C (A - difficult, B - medium, C - simple), entry fee 10EUR per person.

Registration by e-mail to chra@adamna.net or personally in the Event office before 6th August 2007.

Friday, 10th August 2007

Free order on control points of Long distance final WOC competition, 12:00 – 14:00 at the finish area of „HI-TEC Long final“ competition centre (Svratka football ground, 27 km from Nové Město n.M.).

Courses A, B, C (A - difficult, B - medium, C - simple), entry fee 10EUR per person.

Registration by e-mail to chra@adamna.net or personally in the Event office before 9th August 2007.

Saturday, 11th August and Sunday, 12th August, 2007

2-days score MTBO race of couples “Bike adventure”, centre at MTB-WOC Event centre (Ski arena 2km from Nové Město n.M.).

1st stage starts on Saturday at 12:30, interval start, time limit 4 hours.

2nd stage starts on Sunday at 9:00, interval start, time limit 6 hours.

Registration on Friday from 18:00, on Saturday from 8:00 to 10:00.

More in BA7 information and on <http://www.bike-adventure.cz/>

IOF MTBO Commission question and communication hour

Everyone who is interested in any question about MTBO is invited for meeting with MTBO commission at Wednesday 8th August from 20:00 in the Event centre (room of Team leaders meetings). Members of the MTBO commission are looking forward to discuss with competitors, team leaders or others.

Bike shop

If you become to any problems with your bike, you can try to solve it in special bike shop in Nové Město na Moravě. The company is ready to help you in any day or night time.

Cyklo – Sport, Milan Šlechta

address: Vratislavovo nám. 118, Nové Město na Moravě

phone: +420 566 616 080, +420 608 829 888 (mobile)

<http://www.cyklosport-slechta.cz>

What is Tyvek®?


Tyvek® combines the performance of paper, film and fabric. And, because of its unique physical properties, Tyvek® is versatile, recyclable, and printable, making it ideal for a wide variety of graphics applications, especially maps.

DuPont™ Tyvek® is made of pure polyethylene fibers randomly laid and bonded with high temperature and pressure to form a printing substrate, ideal for all applications where durability is of prime importance.

- Tyvek® is a unique material, very strong and with excellent tear and puncture resistance.
- Paper gets wet, absorbs humidity and falls apart. Tyvek® does not! Tyvek® is resistant to water.
- Tyvek® can be folded and unfolded almost endlessly without losing its strength.
- Tyvek® fibers allow the inks to penetrate into the material, thus enhancing the abrasion resistance of the printed areas.

For more information please contact authorized distributor for Czech Republic:

www.europapier.cz



ŽAKET cartographic publishing house and printer

Žaket offers 16 years' experience in offset printing of commercial prints and printing of maps and routes for orienteering on common as well as special materials, for local as well as international events.

As a map publisher, the publishing house has its own continuously-updated digital database for speedy delivery of map cutouts and maps made to order for clients' presentations. The database includes the territory of Prague, Czech cities and tourism regions of the Czech Republic and Slovakia.

For more information: www.zaket.cz





AUTOPILOT mapboards

available at the MTB-WOC 2007 Event Centre
(RaMach +420 728 241 228)

Model **RockyBoy: 291 grams** for **28,- €**

Make your own Pictures from WOC competitions immediately

- o Available at MTB-WOC Event Centre*
- o Original frame with MTB-WOC 2007 logo included*
(see the picture samples in your presenation bag)
- o 15x20 or 13x18 or 10x15 cm size*
- o CD with your Pictures burn*
- o Make a postcard from your photos and send home*

Thanks to our main SPONSORS:



Czech
Property
Investments
a.s.



Official Public event
of the MTB WOC 2007:



www.bike-adventure.cz

Programme:

Sun	5.8. Model (Tři Studně)
Mon	6.8. Sprint, Opening ceremony (EC)
Tue	7.8. Middle (Zubří)
Wed	8.8. Long qualification (Svratka)
Thu	9.8. rest day
Fri	10.8. Long final (Svratka)
Sat	11.8. Relay, Closing ceremony (EC)

Accommodation:

- SKI hotel
- hotel Horník
- penzion Pegas

